

SULTANKÖY  
(TEKİRDAĞ)  
F19-c-25-c-2-d

F19-c-25-c-2-d

F19-c-25-c-3-c

4 543 131.32

583 080.52

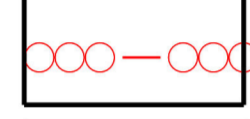
583 080.52

MARMARA DENİZİ VE ADALAR ÖZEL ÇEVRE KORUMA BÖLGESİ,  
TEKİRDAĞ İLİ, M. EREĞLİSİ İLÇESİ, SULTANKÖY MAHALLESİ  
BORU HATTI VE ŞAMANDIRA AMAÇLI  
1/1000 ÖLÇEKLİ UYGULAMA İMAR PLANI REVİZYONU

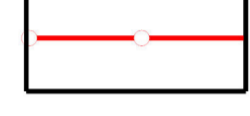
## PLAN LEJANTİ



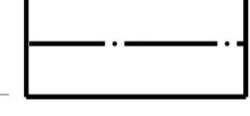
PLAN ONAMA SINIRI



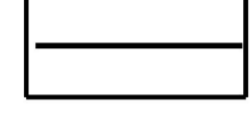
ÖZEL ÇEVRE KORUMA BÖLGESİ SINIRI



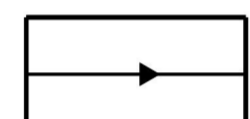
KIYI KENAR ÇİZGİSİ



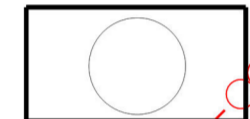
İPTAL EDİLEN İMAR PLANI SINIRI (30.06.2005 TARİHLİ)



KIYI ÇİZGİSİ



BORU HATTI



ŞAMANDIRA

ÖNERİ ŞAMANDIRA VE BORU HATTI  
UTM-3 ITRF-96 KOORDİNATLARINI  
GÖSTERİR ŞEMA

## ŞAMANDIRA KOORDİNAT TABLOSU

No.	Açıklama	Y	X
1	Şamandıra 1	584.126,84	4.542.489,27
2	Şamandıra 2	584.119,13	4.542.734,15
3	Şamandıra 3	584.440,18	4.542.778,25

## İPTAL EDİLEN ŞAMANDIRA KOORDİNAT TABLOSU

No.	Açıklama	Y	X
1	İPTAL E 1	583.868,961	4.542.677,387
2	İPTAL E 2	583.906,148	4.542.557,735
3	İPTAL E 3	584.162,830	4.542.705,401

## BORU HATTI KOORDİNAT TABLOSU

Nokta No	Y	X
1	582792.535	4542234.594
2	582804.216	4542236.256
3	582839.669	4542265.195
4	582959.439	4542254.548
5	584203.488	4542691.886

MARMARA DENİZİ VE ADALAR ÖZEL ÇEVRE KORUMA BÖLGESİ,  
TEKİRDAĞ İLİ, M. EREĞLİSİ İLÇESİ, SULTANKÖY MAHALLESİ  
BORU HATTI VE ŞAMANDIRA AMAÇLI  
1/1000 ÖLÇEKLİ UYGULAMA İMAR PLANI REVİZYONU

1/1000