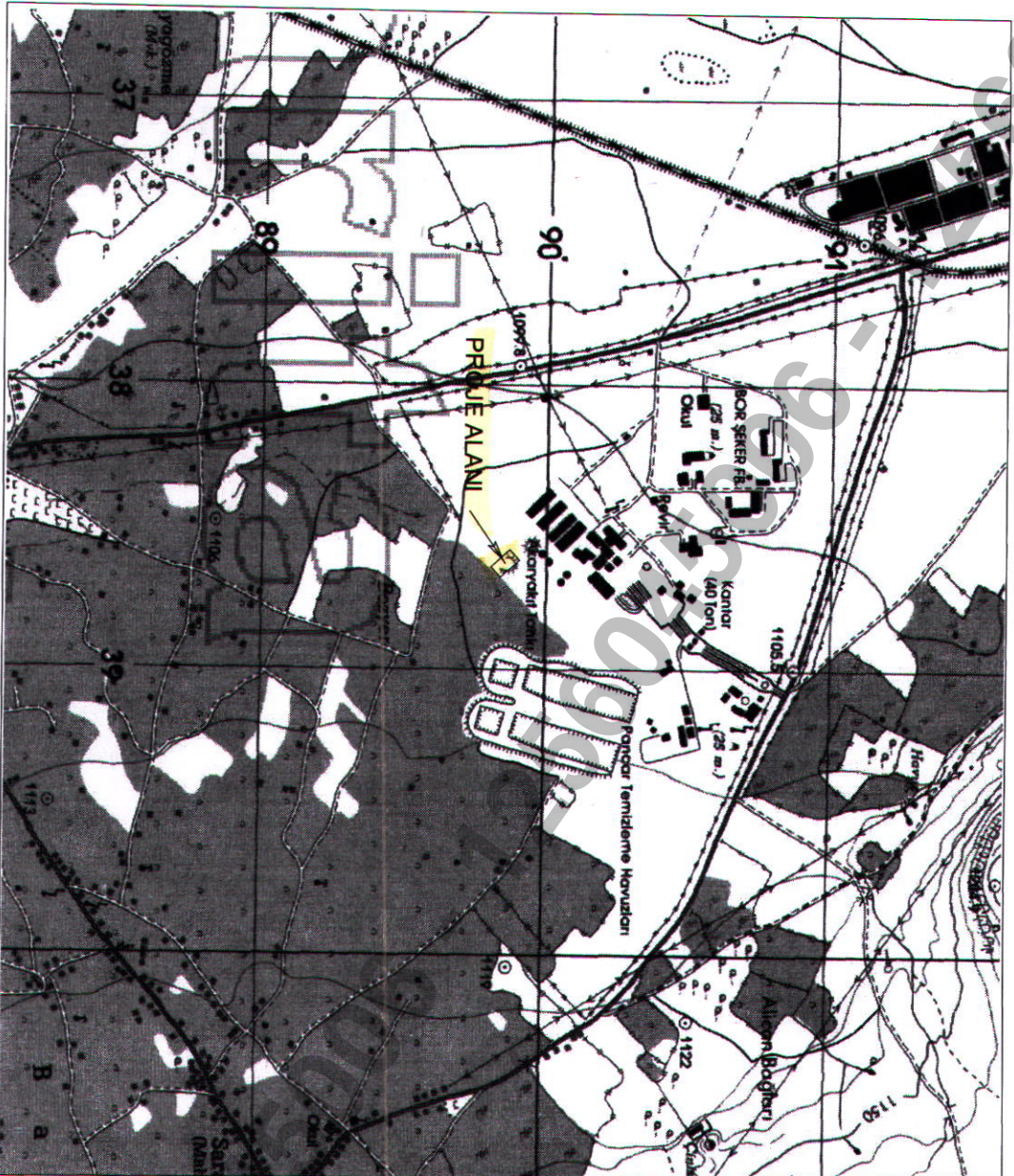




TOPOGRAFIK HARİTA



ÇED ALANI (5.000) m²

Nokta No	Y	X
AL1	638590.732	4189860.182
AL2	638627.694	4189893.825
AL3	638688.205	4189827.252
AL4	638651.243	4189793.608

 Kuzey 1:5000 1 cm = 50 m	
PROJE SAHİBİ BOR ŞEKER A.Ş.	
DÜZENLEYEN/HAZIRLAYAN  M. H. ÖZGÜR M. H. ÖZGÜR	
LEJANT	
ÇED ALANI	