

MUĞLA-SEYDİKEMER-KABAAĞAÇ

O22-C-21-D-1-D

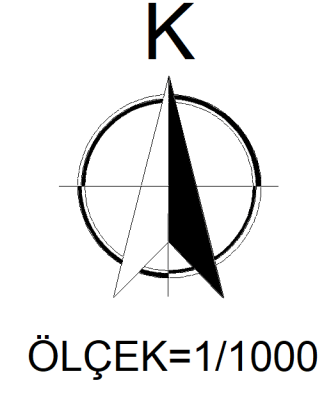
01					
06					
11	C				
16					
21					
26					

a	b	c	d

O22-c-21-d-1-a

4 043 382.46

MUĞLA İLİ - SEYDİKEMER İLÇESİ KABAAĞAÇ MAHALLESİ - DİP MEVKİİ 178 ADA - 10 VE 16 PARSELLER ENERJİ ÜRETİM ALANI (GÜNEŞ ENERJİ SANTRALİ) AMAÇLI 1/1000 ÖLÇEKLİ UYGULAMA İMAR PLANI



MÜTEAHHİT: GRAFİK HARİTA TARAFINDAN
YAPILAN 6 ADET 1/1000 ÖLÇEKLİ HALİHAZIR
HARİTA 3184 SAYILI İMAR KANUNUNUN 7/A
MADESİNE GÖRE İNCELENDİ ONANDI.

KONTROL
TASDİK

Hüseyin DAĞGİN
Harika Şube Müdür V.

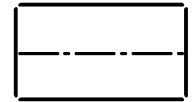
.../.../2016

LEJANT

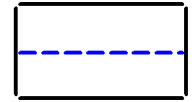
SINIRLAR



PLAN ONAMA SINIRI

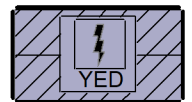


YAPI YAKLAŞMA SINIRI

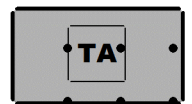


MÜLKİYET SINIRI

ALAN KULLANIMLARI

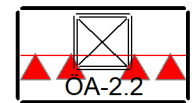


YENİLENEBİLİR ENERJİ KAYNAKLARINA DAYALI ÜRETİM
TESİS ALANI - GÜNEŞ ENERJİ SANTRALİ (GES)

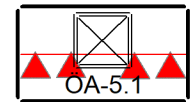


TEKNİK ALTYAPI ALANI

AFET TEHLİKELİ ALANLAR

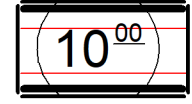


ÖNLEMLİ ALAN 2.2
(ÖNLEM ALINABİLECEK NİTELİKTE
KAYA DÜŞMESİ SORUNLU ALANLAR)

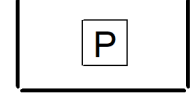


ÖNLEMLİ ALAN 5.1
(ÖNLEM ALINABİLECEK NİTELİKTE MÜHENDİSLİK
PROBLEMLERİ AÇISINDAN SORUNLU ALANLAR)

ULAŞIM



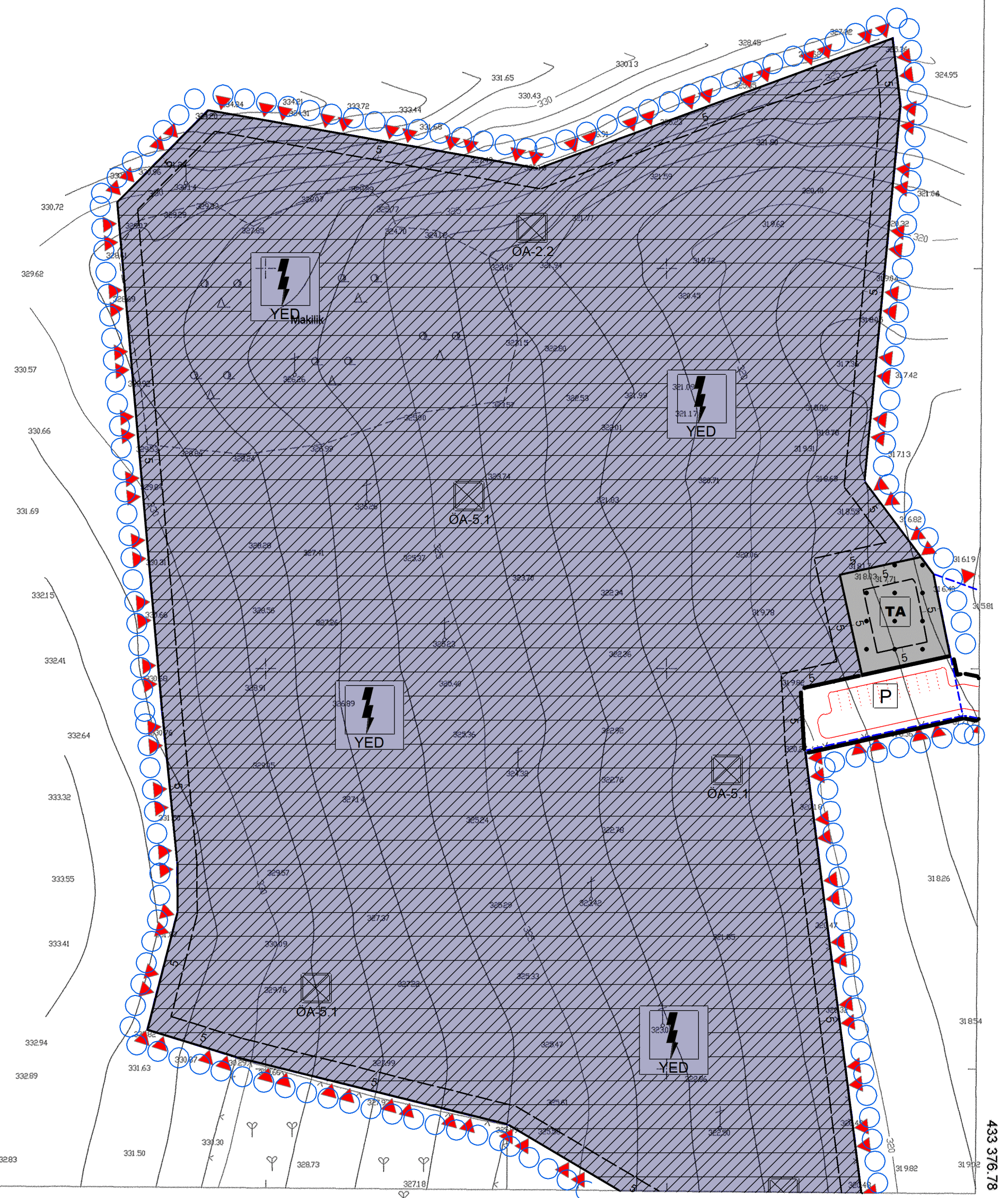
TAŞIT YOLU



OTOPARK

ONAY
05/08/2016

Hüseyin DAĞGİN
Belediye Başkanı
Genel Sekreter V.
SEYDİKEMER
İLÇESİ



O22-c-21-d-4-a

1/1000

ELİPSOİD :GRS80
DATUM :ITRF96
BAŞLANGIÇ EPOKU :2005.00
PROJEKSİYON :UTM(30-3)

MÜTEAHHİT : UMUT KURU - GRAFİK HARİTA
SORUMLU MÖH : UMUT KURU
TERSİMAT : UMUT KURU

Umut Kuru