
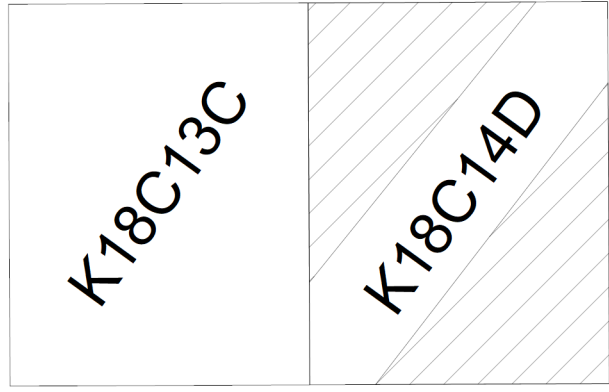


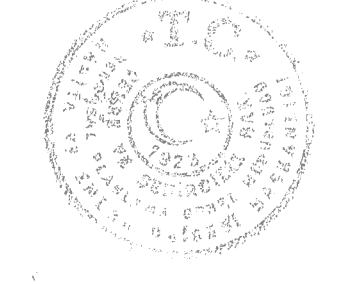
PLANIN İSMİ	MANİSA İLİ YUNUSEMRE İLÇESİ LALELİ VE MESİR MAHALLELERİNİN BİR KISMINA AİT RİSKLİ ALAN SINIRI DAHİLİNDEKİ 1/5000 ÖLÇEKLİ NAZIM İMAR PLANI	
Pafta No	K18C14D	Ölçek: 1/5000

01					
06	C				
11					
16					
21	22	23	24	25	

LALELİ-MESİR-LALAPAŞA-MUTLU (YUNUSEMRE-MANİSA) K18-c-14-d



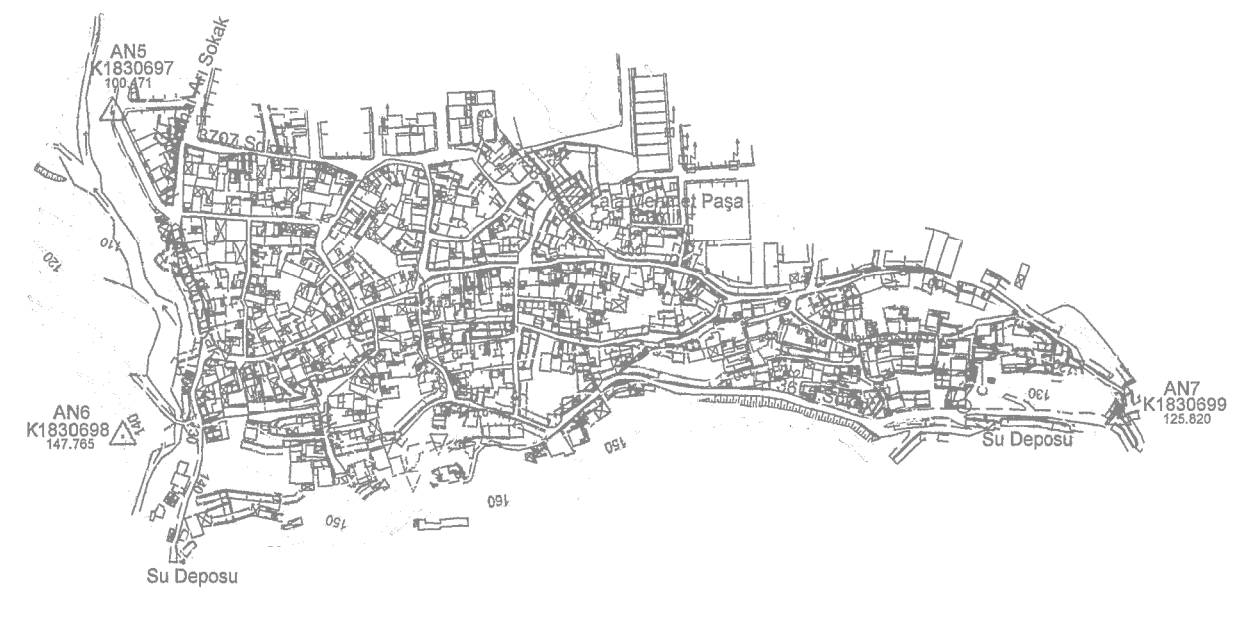
İTRF 96 KOORDİNAT SİSTEMİNDE VE 2005.0 EPOĞUNDA, BİGE KENT MÜH. LTD. ŞTİ. TARAFINDAN YAPILAN YUNUSEMRE - MANİSA İŞİNE AİT 2 ADET HALHAZİR HARİTA 644 SAYILI KHK.nn 7/K MADDESİNE GÖRE ONANMIŞTIR.



10.10.2016
Y. ERDAL KAYAPINAR
GENEL MÜDÜR

ÇEVRE VE ŞEHİRCİLİK BAKANLIĞI
MEKANSAL PLANLAMA GENEL MÜDÜRLÜĞÜ

Handwritten signature/initials.



1/5000

LALELİ-MESİR-LALAPAŞA-MUTLU K18-c-14-d
(YUNUSEMRE-MANİSA)