
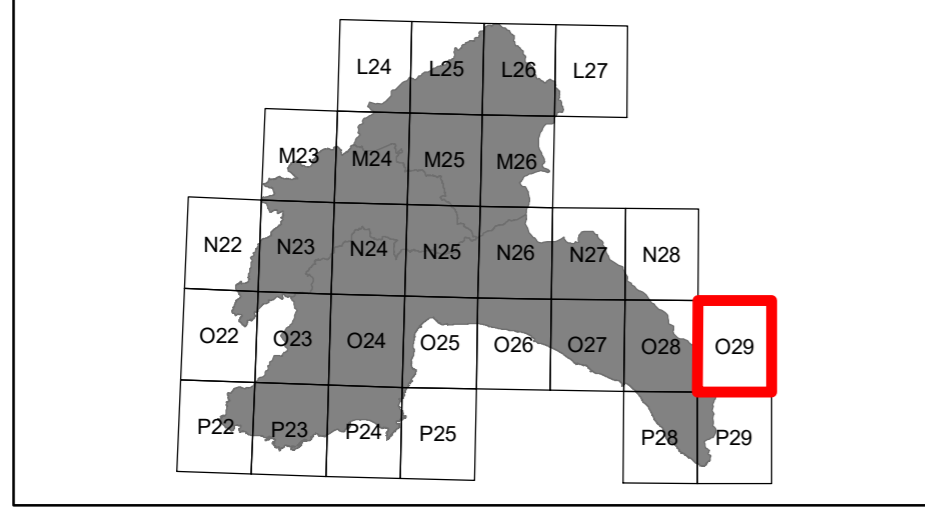




# ANTALYA-BURDUR-ISPARTA PLANLAMA BÖLGESİ 1/100.000 ÖLÇEKLİ ÇEVRE DÜZENİ PLANI




ANTALYA BÜYÜKŞEHİR BELEDİYESİ  
İMAR VE ŞEHİRCİLİK DAİRESİ BAŞKANLIĞI  
NAZIM PLAN ŞUBE MÜDÜRLÜĞÜ



## ANTALYA

O29



460000

470000

480000

490000

500000



460000

470000

480000

490000

500000

Coordinate System: ED 1950 UTM Zone 36N  
Projection: Transverse Mercator  
Datum: European 1950  
Central Meridian: 33.0000  
Scale Factor: 0.9996  
Units: Meter

1/100000