ANTALYA-BURDUR-ISPARTA PLANLAMA BÖLGESİ
1/100.000 ÖLÇEKLİ ÇEVRE DÜZENİ PLANI

ANTALYA BÜYÜKŞEHİR BELEDİYESİ
İMAR VE ŞEHİRCİLİK DAİRESİ BAŞKANLIĞI
NAZIM PLAN ŞUBE MÜDÜRLÜĞÜ

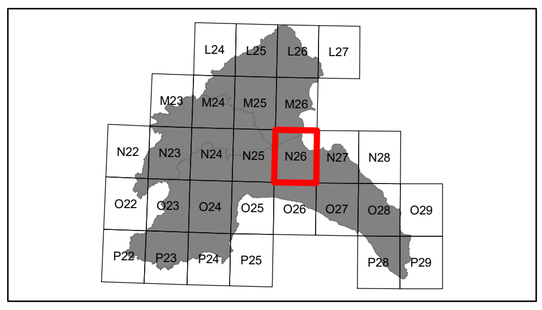

ANTALYA

N26



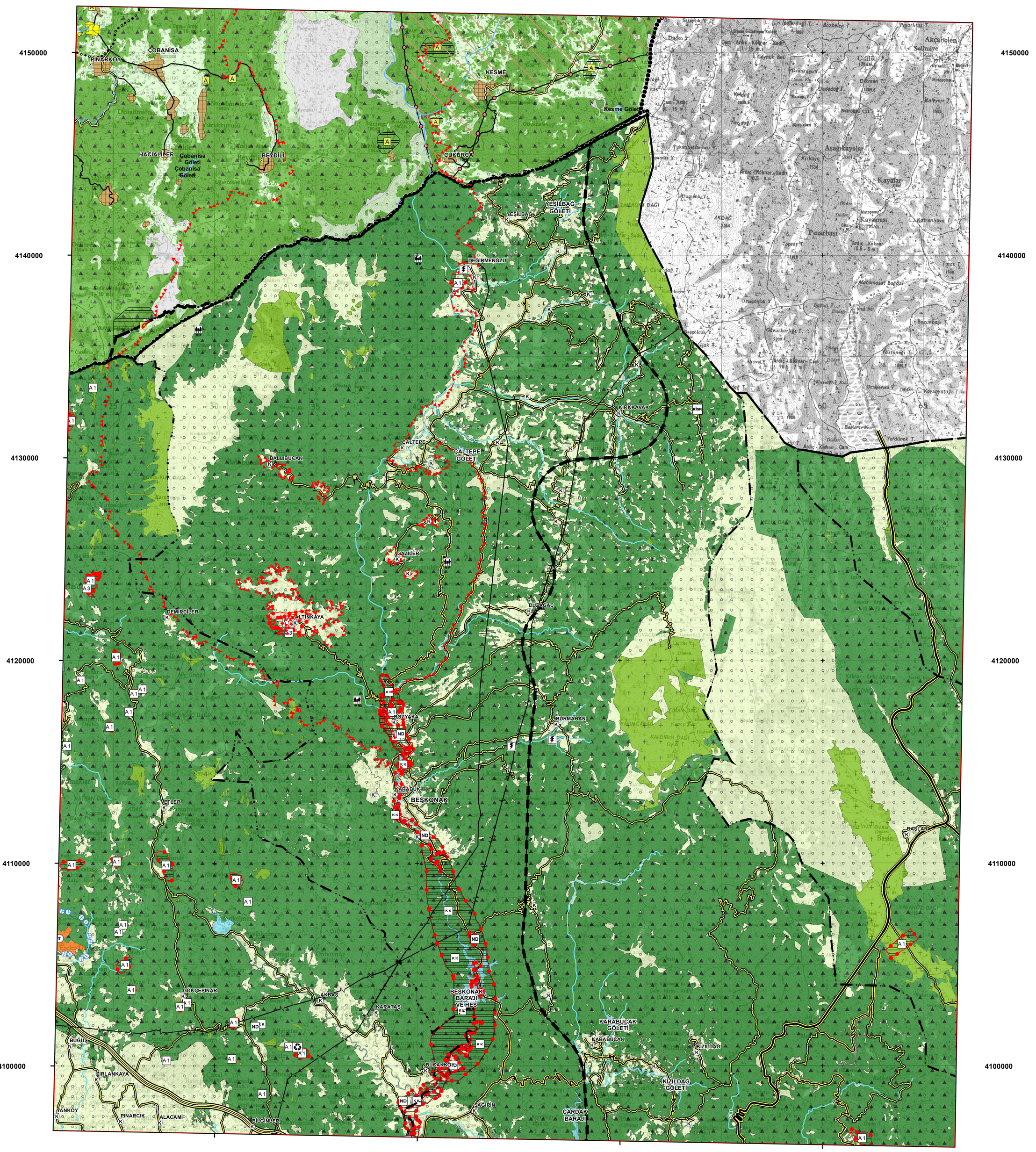

Coordinate System: ED 1950 UTM Zone 36N
Projection: Transverse Mercator
Datum: European 1950
Central Meridian: 33,0000
Scale Factor: 0,9996
Units: Meter

1/100000